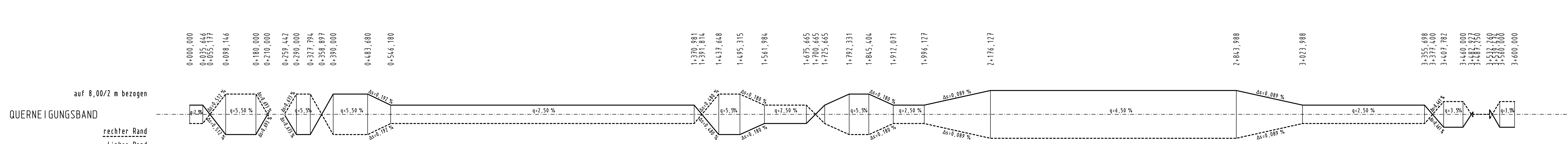
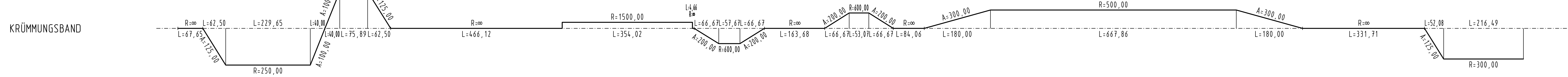



Station	0+000	1+000	2+000	3+000	3+600	
GRADIENTE	0,000 257,445 -1,766 351,986 20,000 257,462 40,000 257,465 60,000 257,465 80,000 257,465 100,000 257,465 120,000 257,465 140,000 257,465 160,000 257,465 180,000 257,465 200,000 257,465 220,000 257,465 240,000 257,465 260,000 257,465 280,000 257,465 300,000 257,465 320,000 257,465 340,000 257,465 360,000 257,465 380,000 257,465 400,000 257,465 420,000 257,465 440,000 257,465 460,000 257,465 480,000 257,465 500,000 257,465 520,000 257,465 540,000 257,465 560,000 257,465 580,000 257,465 600,000 257,465 620,000 257,465 640,000 257,465 660,000 257,465 680,000 257,465 700,000 257,465 720,000 257,465 740,000 257,465 760,000 257,465 780,000 257,465 800,000 257,465 820,000 257,465 840,000 257,465 860,000 257,465 880,000 257,465 900,000 257,465 920,000 257,465 940,000 257,465 960,000 257,465 980,000 257,465 1000,000 257,465	1,012,304	1,376,986 1,437,648 1,495,318 1,561,984 1,725,665 1,792,331 1,865,404 1,912,071 1,996,127 2,176,127	2,843,988	3,023,988 3,355,698 3,407,782	3,621,274
GELÄNDE	-32,000 257,466 -1,766 351,986 20,000 257,462 40,000 257,465 60,000 257,465 80,000 257,465 100,000 257,465 120,000 257,465 140,000 257,465 160,000 257,465 180,000 257,465 200,000 257,465 220,000 257,465 240,000 257,465 260,000 257,465 280,000 257,465 300,000 257,466 320,000 257,466 340,000 257,466 360,000 257,466 380,000 257,466 400,000 257,466 420,000 257,466 440,000 257,466 460,000 257,466 480,000 257,466 500,000 257,466 520,000 257,466 540,000 257,466 560,000 257,466 580,000 257,466 600,000 257,466 620,000 257,466 640,000 257,466 660,000 257,466 680,000 257,466 700,000 257,466 720,000 257,466 740,000 257,466 760,000 257,466 780,000 257,466 800,000 257,466 820,000 257,466 840,000 257,466 860,000 257,466 880,000 257,466 900,000 257,466 920,000 257,466 940,000 257,466 960,000 257,466 980,000 257,466 1000,000 257,466	1,012,304	1,376,986 1,437,648 1,495,318 1,561,984 1,725,665 1,792,331 1,865,404 1,912,071 1,996,127 2,176,127	2,843,988	3,023,988 3,355,698 3,407,782	3,621,274



Auf den genehmigten Vor-Entwurf vom abgestimmt und
festgestellten Plan vom

für die Bauausführung freigegeben

Landesbetrieb für Straßenbau
Neunkirchen, den

I.A. Jürgen Holz
Baudirektor

Nr.	Datum	Zeichen	genehmigt
VP-5457	Jan. 2010	Martin	
bearbeitet	Jan. 2010	Haist	
gezeichnet	Jan. 2010	Haist	
geprüft:		Kohls	

SAARLAND - STRASSENBAUVERWALTUNG

Saarland LFS
Landesbetrieb für Straßenbau

Unterlage Nr.: 4
Blatt Nr.: 1
Reg. Nr.:

Straße	von NK	nach NK	Station	Datum	Zeichen
B 51	6505 031 6505 003	6505 003 6505 015	ab 0,980		

B51 Umgehung Besseringen
Bau-Km 0+000 bis Bau-Km 3+600

bearbeitet
gezeichnet
geprüft

BAUENTWURF

Aufgestellt: Landesbetrieb für Straßenbau
Neunkirchen, den

Übersichtshöhenplan Achse 1
Maßstab: 1 : 5.000/500

I.A. Werner Maurer
Bauberrat